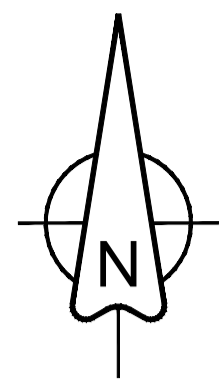
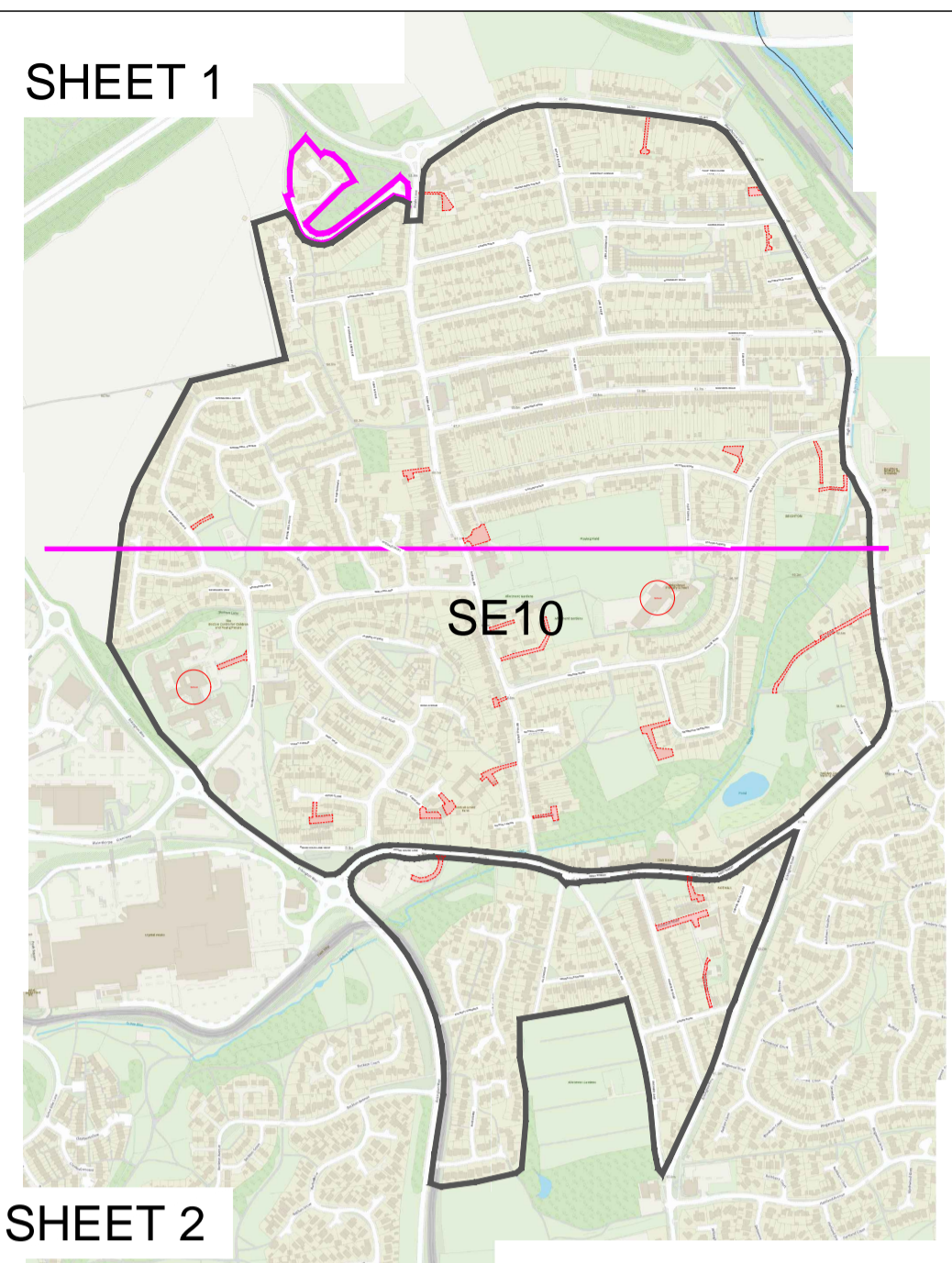





SHEET 1

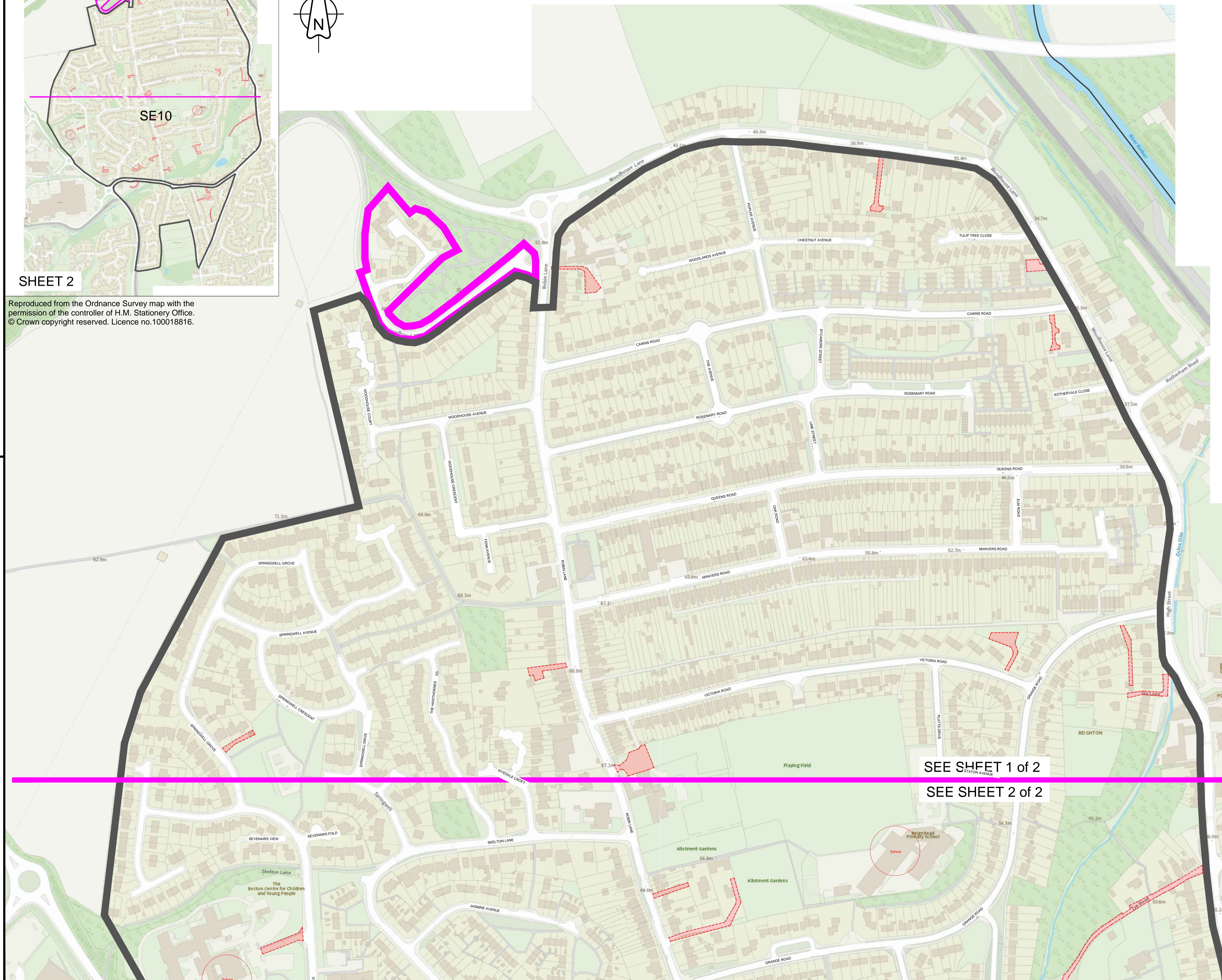


SHEET 2

Reproduced from the Ordnance Survey map with the permission of the controller of H.M. Stationary Office. © Crown copyright reserved. Licence no.100018816.

KEY

-  Extent of proposed 20mph speed limit
-  Private Property (To be excluded from works)
-  Existing 20mph area



SEE SHEET 1 of 2

SEE SHEET 2 of 2

Rev	Revision details	Chkd	Appd	Date

Drawn: LG	Preliminary	<input checked="" type="checkbox"/>
Design:	For comment	<input type="checkbox"/>
Chkd:	For tender	<input type="checkbox"/>
Appd:	For construction	<input type="checkbox"/>
Date:	As constructed	<input type="checkbox"/>
	Other	<input type="checkbox"/>

Client




www.amey.co.uk

Project Name
Sheffield 20mph Speed Limit Strategy

Drawing Title
Extent of proposed Beighton 20mph speed limit. Sheet 1 of 2

Original Drg Size : A3 Dimensions : -
 Scale : NTS Copyright © Amey

Drawing No
TR-208013 113-TRO 001 Rev
P0

This page is intentionally left blank